

- Use the **OFFLINE MAP** in areas where there is no network connectivity.
- To load the offline map, click on the Offline Map and follow the steps. **Offline map (.mbtiles) should be kept in the internal memory of the phone.**
- Wait until the map is loaded successfully. After loading the map successfully, press the back button and go to the home screen.

NEW OCCUPANCY TRAIL F1

CONTINUE OLD TRAIL F1

START TRANSECT F2

CONTINUE OLD TRANSECT F2

HABITAT PLOTS F2

WILDLIFE / OTHER

82% 10:02

Ecological

Home

Status

Sky

SOS Details

Backup

Edit Data

Backup

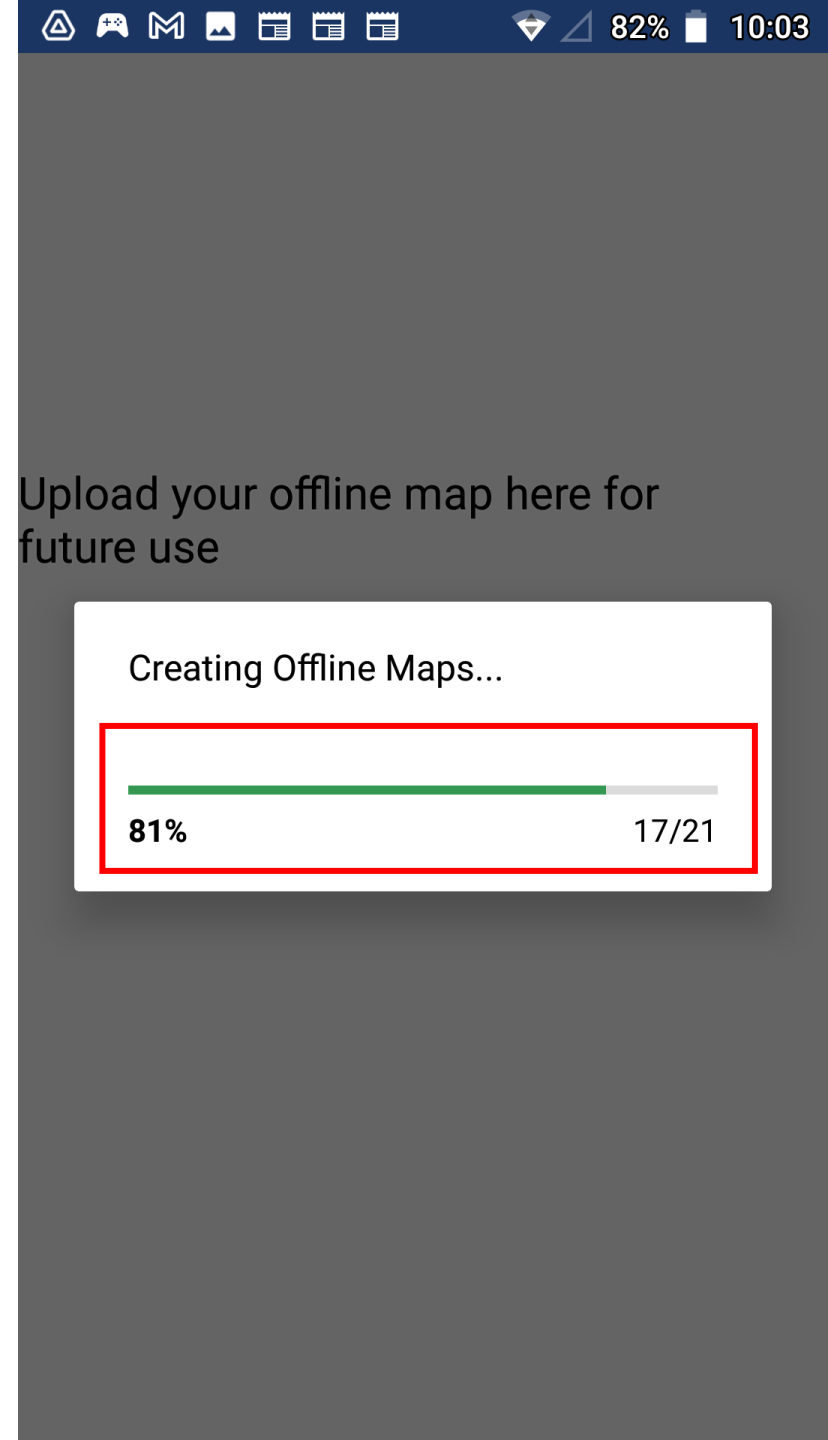
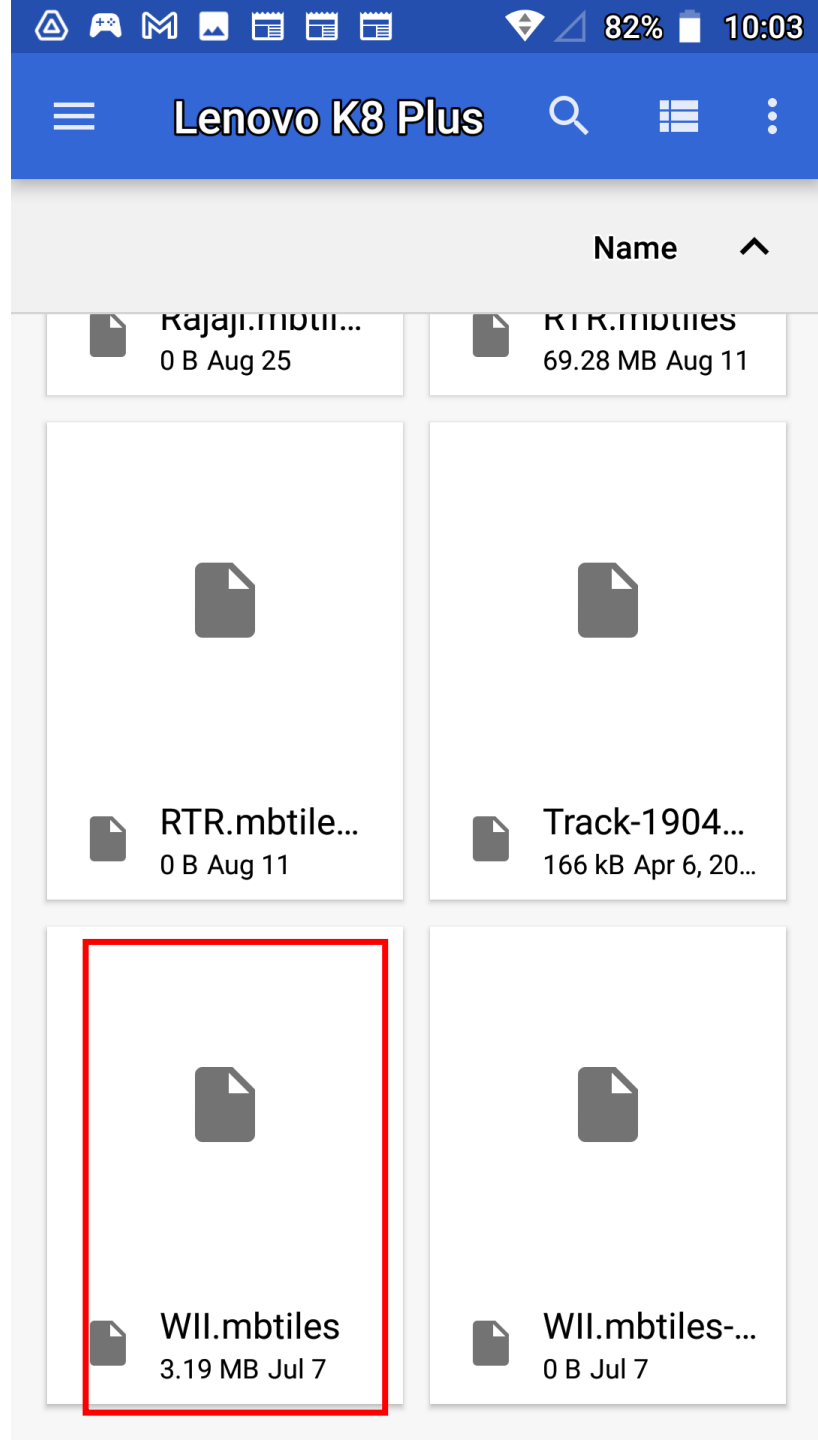
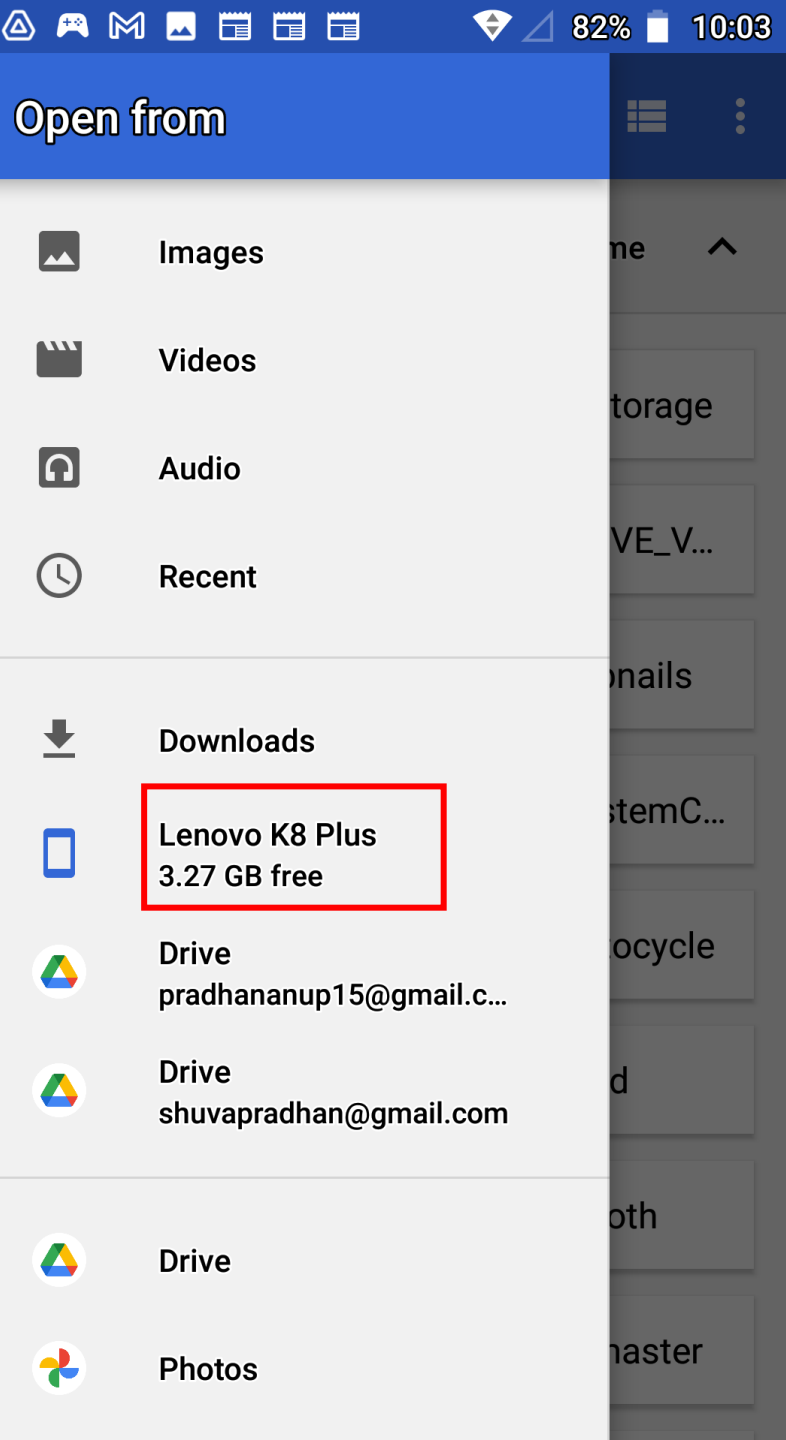
Permissions

OFFLINE MAP

Add Team Member

82% 10:02

Upload your offline map here for future use



Upload your offline map here for future use



Offline Maps Created Successfully

ONLINE MAP

Please click online map to use data from satellite view. This would require a continuous network connectivity. In case, you are moving to an area with no network connectivity, please select offline maps.

OFFLINE MAP

Please click offline map to use data from your phone memory. See help file to create and load offline maps on your device. This will not work if offline maps are not pre-loaded onto your device.

***Switching over from online to offline and vice-versa is not possible**

ONLINE MAP

OFFLINE MAP

